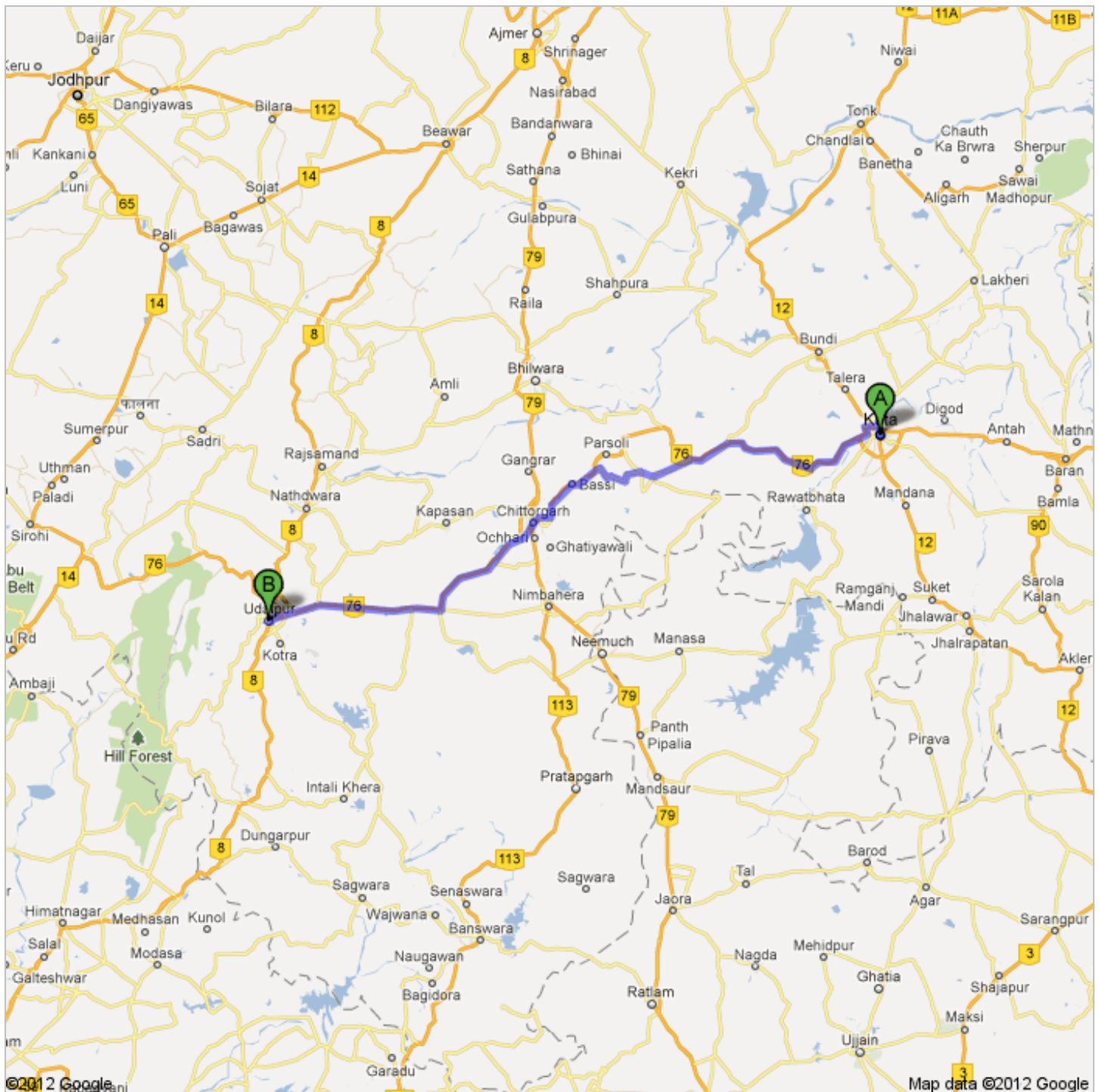




Directions to Udaipur, Rajasthan, India
283 km – about 4 hours 26 mins


















Save trees. Go green!






Download Google Maps on your phone at google.com/gmm





Kota, Rajasthan, India

	1. Head south	go 220 m total 220 m
	2. Take the 2nd right toward NH 12	go 64 m total 290 m
	3. At the roundabout, take the 3rd exit onto NH 12 Pass by Allahabad Bank (on the right in 350 m)	go 3.0 km total 3.3 km
	4. At the roundabout, take the 1st exit to stay on NH 12 Go through 1 roundabout	go 1.5 km total 4.8 km
	5. Turn left onto National Highway 76/NH 76 Pass by Raj & Company (on the right)	go 84.8 km total 89.7 km
	6. Turn left onto SH 9A	go 600 m total 90.3 km
	7. Take the 1st right to stay on SH 9A	go 15.5 km total 106 km
	8. Turn right onto Major District Road 8/MDR 8	go 1.9 km total 108 km
	9. Slight left toward SH 9A	go 2.1 km total 110 km
	10. Continue straight onto SH 9A	go 1.3 km total 111 km
	11. Turn left to stay on SH 9A	go 22.4 km total 134 km
	12. Turn left onto National Highway 76	go 11.3 km total 145 km
	13. Turn left to stay on National Highway 76 Pass by Veterinary Hospital campus (on the right in 23.2 km)	go 23.5 km total 168 km
	14. Turn left onto National Highway 79	go 500 m total 169 km
	15. Take the 1st right to stay on National Highway 79	go 140 m total 169 km
	16. Turn left to stay on National Highway 79	go 300 m total 169 km
	17. Turn left toward National Highway 76/Udaipur Rd/NH76	go 46 m total 169 km
	18. Take the 1st right	go 25 m total 169 km
	19. Turn left onto National Highway 76/Udaipur Rd/NH76 Continue to follow National Highway 76/NH76 Pass by RTDC Hotel Panna (on the right)	go 48.9 km total 218 km
	20. Turn right	go 28 m

	toward National Highway 76/NH 76	total 218 km
	21. Turn right onto National Highway 76/NH 76 Pass by Police Station Pratapnagar (on the left in 58.1 km)	go 63.1 km total 281 km
	22. Turn left at Suraj Pole Circle onto NH 8	go 140 m total 282 km
	23. Turn left at Eventure Events & Promotions to stay on NH 8	go 400 m total 282 km
	24. At the roundabout, take the 1st exit	go 110 m total 282 km
	25. Turn left onto Udiapol Rd Pass by Sagas ji Temple (on the left)	go 300 m total 282 km
	26. Turn left at Green Chilly Restaurant onto Bapu Bazar Rd Pass by Krishna Ritu Apts (on the left in 350 m)	go 550 m total 283 km
	27. Take the 2nd right	go 450 m total 283 km
	28. Take the 1st left	go 70 m total 283 km



Udaipur, Rajasthan, India

These directions are for planning purposes only. You may find that construction projects, traffic, weather, or other events may cause conditions to differ from the map results, and you should plan your route accordingly. You must obey all signs or notices regarding your route.

Map data ©2012 Google