

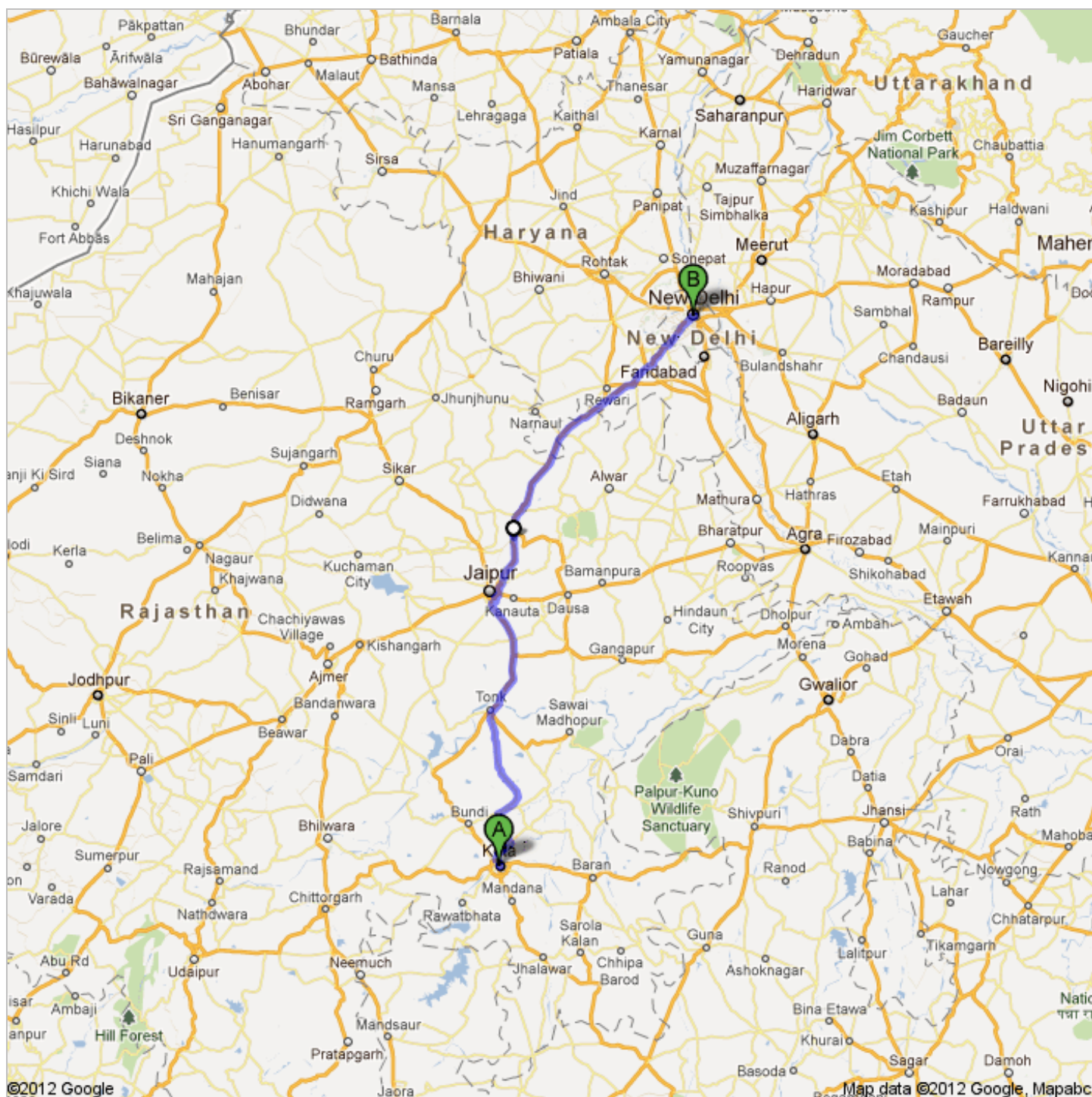


## Directions to New Delhi, Delhi, India

497 km – about 7 hours 32 mins

















**Save trees. Go green!**

Download Google Maps on your phone at [google.com/gmm](http://google.com/gmm)





## Kota, Rajasthan, India

	1. Head <b>south</b>	go 220 m total 220 m
	2. Take the 2nd right toward NH 12	go 64 m total 290 m
	3. At the roundabout, take the <b>3rd</b> exit onto NH 12 Pass by <b>Allahabad Bank</b> (on the right in 350 m)	go 3.0 km total 3.3 km
	4. At the roundabout, take the <b>1st</b> exit to stay on NH 12 Go through 1 roundabout Pass by <b>Hariyali Resort cum restaurant</b> (on the right in 3.4 km)	go 4.0 km total 7.3 km
	5. Turn right onto <b>SH 33</b>	go 16.7 km total 24.1 km
	6. Slight left onto <b>SH 34</b>	go 600 m total 24.6 km
	7. Take the 1st right to stay on SH 34	go 24.8 km total 49.5 km
	8. Turn right to stay on <b>SH 34</b>	go 2.8 km total 52.3 km
	9. Turn left to stay on <b>SH 34</b>	go 41.7 km total 94.0 km
	10. Turn left onto <b>SH 34/SH 37A</b> Continue to follow SH 37A	go 44.6 km total 139 km
	11. Turn right onto <b>NH 12</b> Pass by <b>BP</b> (on the left in 84.6 km)	go 88.5 km total 227 km
	12. Turn right toward Apex Cir Go through 1 roundabout	go 3.8 km total 231 km
	13. Continue straight onto Apex Cir	go 450 m total 231 km
	14. At the roundabout, take the <b>2nd</b> exit onto NH 8 Pass by <b>Shahid Bansilal Petrol Pump</b> (on the left in 2.0 km)	go 2.3 km total 234 km
	15. Sharp right at <b>Trimurthy Infotech</b> toward NH 8	go 350 m total 234 km
	16. Sharp left toward NH 8	go 350 m total 234 km
	17. Turn right onto <b>NH 8</b> Go through 1 roundabout Pass by <b>Reliance Petrol Pump</b> (on the right in 85.8 km)	go 233 km total 467 km
	18. Slight right to stay on <b>NH 8</b> Pass by <b>HP Petrol Pump</b> (on the left in 500 m)	go 2.8 km total 470 km

-  19. Keep left at the fork  
Pass by **Indian Oil** (on the left in 1.2 km) go 12.3 km  
total 483 km
20. Continue onto **Exit Road To Domestic Airport** go 1.0 km  
total 484 km
21. Continue onto **NH-8** go 7.7 km  
Pass by **Petrol Pump** (on the left in 7.2 km) total 491 km
-  22. Turn left onto **Mother Teresa Crescent** go 1.9 km  
total 493 km
-  23. Take the 3rd left  
toward Park St go 230 m  
total 493 km
-  24. Turn right onto **Park St** go 220 m  
total 494 km
-  25. At the roundabout, take the **1st** exit  
onto Mother Teresa Crescent/NH 8 go 1.9 km  
total 496 km  
Continue to follow NH 8  
Go through 1 roundabout  
Pass by **Masjid Baba Khadak Singh Marg** (on the left in 1.7 km)
-  26. At the roundabout, exit  
onto Vivekananda Rd go 1.1 km  
total 497 km  
Pass by **Bharat Overseas Bank** (on the right)
-  27. Turn right onto **Deen Dayal Upadhaya Marg** go 500 m  
total 497 km
-  28. Make a U-turn go 220 m  
total 497 km
-  New Delhi, Delhi, India

These directions are for planning purposes only. You may find that construction projects, traffic, weather, or other events may cause conditions to differ from the map results, and you should plan your route accordingly. You must obey all signs or notices regarding your route.

Map data ©2012 Google