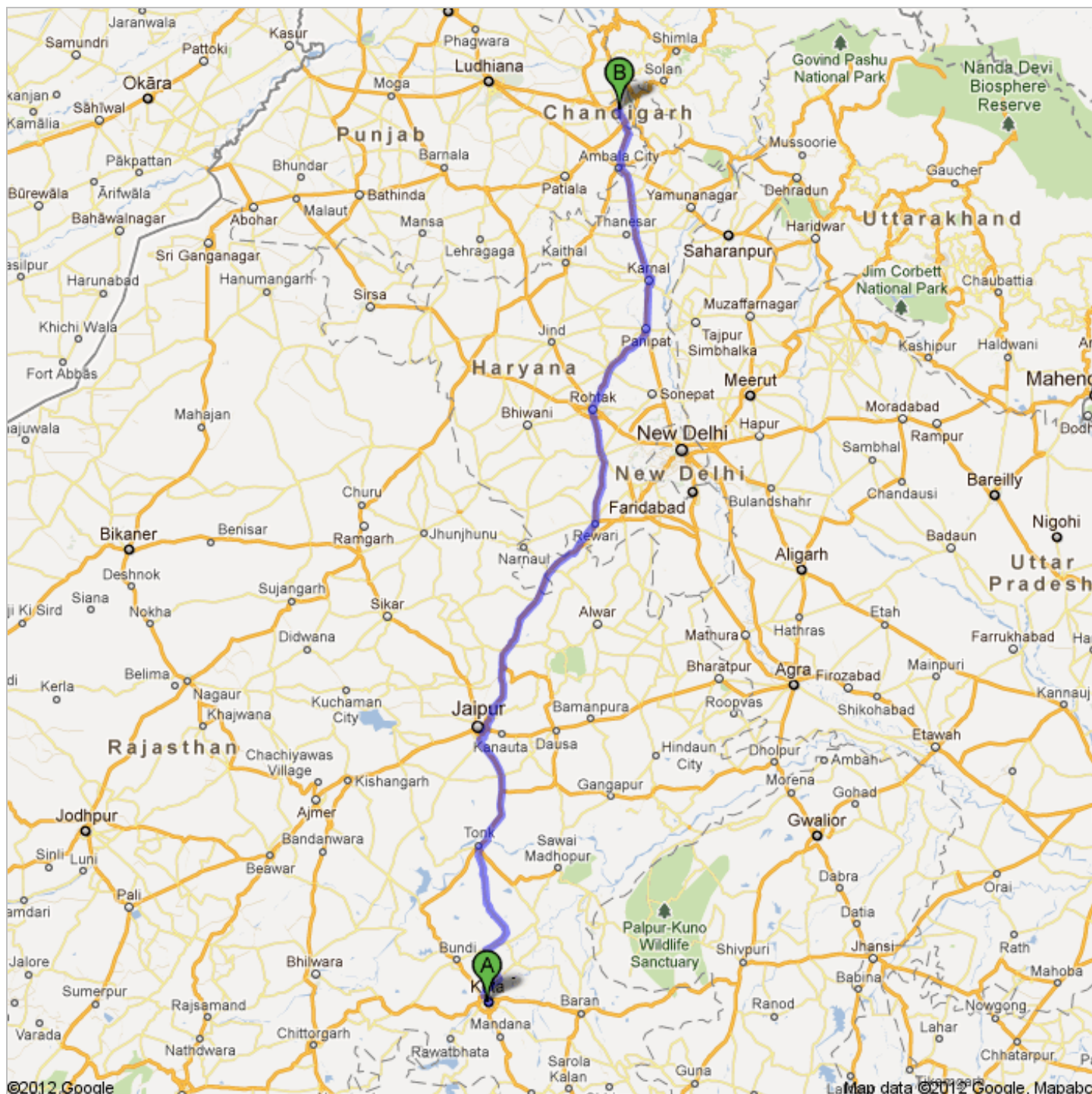




**Directions to Chandigarh, India**  
**727 km – about 11 hours 24 mins**

















**Save trees. Go green!**


















Download Google Maps on your phone at [google.com/gmm](http://google.com/gmm)









## Kota, Rajasthan, India

	1. Head <b>south</b>	go 220 m total 220 m
	2. Take the 2nd right toward NH 12	go 64 m total 290 m
	3. At the roundabout, take the <b>3rd</b> exit onto NH 12 Pass by <b>Allahabad Bank</b> (on the right in 350 m)	go 3.0 km total 3.3 km
	4. At the roundabout, take the <b>1st</b> exit to stay on NH 12 Go through 1 roundabout Pass by <b>Hariyali Resort cum restaurant</b> (on the right in 3.4 km)	go 4.0 km total 7.3 km
	5. Turn right onto <b>SH 33</b>	go 16.7 km total 24.1 km
	6. Slight left onto <b>SH 34</b>	go 600 m total 24.6 km
	7. Take the 1st right to stay on SH 34	go 24.8 km total 49.5 km
	8. Turn right to stay on <b>SH 34</b>	go 2.8 km total 52.3 km
	9. Turn left to stay on <b>SH 34</b>	go 41.7 km total 94.0 km
	10. Turn left onto <b>SH 34/SH 37A</b> Continue to follow SH 37A	go 44.6 km total 139 km
	11. Turn right onto <b>NH 12</b> Pass by <b>BP</b> (on the left in 84.6 km)	go 88.5 km total 227 km
	12. Turn right toward Apex Cir Go through 1 roundabout	go 3.8 km total 231 km
	13. Continue straight onto Apex Cir	go 450 m total 231 km
	14. At the roundabout, take the <b>2nd</b> exit onto NH 8 Pass by <b>Shahid Bansilal Petrol Pump</b> (on the left in 2.0 km)	go 2.3 km total 234 km
	15. Sharp right at <b>Trimurty Infotech</b> toward NH 8	go 350 m total 234 km
	16. Sharp left toward NH 8	go 350 m total 234 km
	17. Turn right onto <b>NH 8</b> Go through 1 roundabout Pass by <b>Reliance Petrol Pump</b> (on the right in 85.8 km)	go 153 km total 388 km
	18. Turn left at <b>Jai Packaging Industries</b> onto SH 15	go 25.9 km total 414 km

	19. Turn left onto <b>NH 71</b> Pass by <b>Yadav Filling Station</b> (on the right in 6.8 km)	go 47.9 km total 462 km
	20. Turn left to stay on <b>NH 71</b> Pass by <b>Kshetriya Gramin Bank</b> (on the left in 18.6 km)	go 34.2 km total 496 km
	21. Turn right at <b>Tara Digital Studio</b> onto NH 10 Pass by <b>Saluja Baggi And Band Party</b> (on the right)	go 270 m total 496 km
	22. Take the 3rd left toward Gohana Adda Rd	go 100 m total 496 km
	23. Turn left toward Gohana Adda Rd	go 270 m total 496 km
	24. Continue straight through <b>Gohana Adda</b> onto Gohana Adda Rd	go 300 m total 497 km
	25. Continue straight onto Gohana Rd/NH 71A Continue to follow NH 71A Pass by <b>Chitkara Hospital</b> (on the right)	go 69.2 km total 566 km
	26. Turn left onto <b>शेरशाह सूरी मार्ग/NH 1</b> Continue to follow NH 1 Pass by <b>Gurudwara Pehali Patshahi</b> (on the right in 1.3 km)	go 25.6 km total 592 km
	27. Take the ramp to <b>NH 1</b>	go 500 m total 592 km
	28. Keep right at the fork to continue toward <b>NH 1</b>	go 230 m total 592 km
	29. Keep right at the fork to continue toward <b>NH 1</b> Pass by <b>Dargah Hazarat Ilahi Baksh</b> (on the right in 500 m)	go 1.0 km total 593 km
	30. Keep right at the fork to continue toward <b>NH 1</b>	go 280 m total 594 km
	31. Keep right at the fork to continue toward <b>NH 1</b>	go 550 m total 594 km
	32. Keep right at the fork to continue toward <b>NH 1</b> Pass by <b>Neelkanth Resort</b> (on the right in 2.1 km)	go 2.8 km total 597 km
	33. Keep right at the fork to continue toward <b>NH 1</b>	go 350 m total 597 km
	34. Keep right at the fork to continue toward <b>NH 1</b>	go 290 m total 598 km
	35. Keep right at the fork to continue toward <b>NH 1</b>	go 12 m total 598 km
	36. Keep left at the fork to continue toward <b>NH 1</b>	go 350 m total 598 km
	37. Keep left at the fork to continue toward <b>NH 1</b>	go 20 m total 598 km
	38. Keep right at the fork to continue toward <b>NH 1</b> Pass by <b>Chahal Boilers</b> (on the left in 300 m)	go 400 m total 598 km

-  39. Slight right onto **NH 1** go 83.2 km  
total 682 km  
Pass by **Indian Oil Petrol Pump** (on the left in 18.0 km)
-  40. Slight left onto **NH 22** go 34.8 km  
total 716 km  
Pass by **Toll Plaza,N.H.22** (on the left in 18.7 km)
41. Continue onto **NH 21** go 9.3 km  
total 726 km  
Go through 7 roundabouts  
Pass by **Petrol Pump** (on the left in 6.3 km)
-  42. At the roundabout, take the **3rd** exit go 1.4 km  
total 727 km  
onto Himalaya Marg  
Pass by **Hindustan Petroleum** (on the left in 1.1 km)

 Chandigarh, India

These directions are for planning purposes only. You may find that construction projects, traffic, weather, or other events may cause conditions to differ from the map results, and you should plan your route accordingly. You must obey all signs or notices regarding your route.

Map data ©2012 Google